





PONTOTOC PURSUIT BICYCLE EVENT

-  HILL
-  TRUCK WITH LIGHTS
-  REST STOP / RESTROOM
-  START AND FINISH
-  77 MILE ROUTE



MAP BY: CHICKASAW NATION / SUPPORT SERVICES /
GEOSPATIAL INFORMATION / COLTON HALL

NOTE: THIS MAP CONSTITUTES A REPRESENTATION OF
OWNERSHIP AND MAY BE INCOMPLETE. IT DOES NOT PORTRAY
EXACT LOCATION, BOUNDARY OR AREA, WHICH AN ACCURATE
SURVEY MAY DISCLOSE.

MAP CODE: CNGIS_8776_E DATE - 8/24/2022

SOURCES:
BASEMAP - ESRI BASEMAPS
LAYERS - GEOSPATIAL INFORMATION
COORDINATE SYSTEM: