







**PONTOTOC PURSUIT
BICYCLE EVENT**

-  HILL
-  TRUCK WITH LIGHTS
-  REST STOP / RESTROOM
-  START AND FINISH

 44 MILE ROUTE



0 2 4 MILES

MAP BY: CHICKASAW NATION / SUPPORT SERVICES /
GEOSPATIAL INFORMATION / COLTON HALL

NOTE: THIS MAP CONSTITUTES A REPRESENTATION OF
OWNERSHIP AND MAY BE INCOMPLETE. IT DOES NOT PORTRAY
EXACT LOCATION, BOUNDARY OR AREA, WHICH AN ACCURATE
SURVEY MAY DISCLOSE.

MAP CODE: CNGIS_8776_D DATE - 8/24/2022

SOURCES:
BASEMAP - ESRI BASEMAPS
LAYERS - GEOSPATIAL INFORMATION
COORDINATE SYSTEM: