





**PONTOTOC PURSUIT  
BICYCLE EVENT**

-  HILL
-  TRUCK WITH LIGHTS
-  REST STOP / RESTROOM
-  START AND FINISH
-  30 MILE ROUTE





MAP BY: CHICKASAW NATION / SUPPORT SERVICES /  
GEOSPATIAL INFORMATION / COLTON HALL

NOTE: THIS MAP CONSTITUTES A REPRESENTATION OF  
OWNERSHIP AND MAY BE INCOMPLETE. IT DOES NOT PORTRAY  
EXACT LOCATION, BOUNDARY OR AREA, WHICH AN ACCURATE  
SURVEY MAY DISCLOSE.

MAP CODE: CNGIS\_8776\_C      DATE - 8/24/2022

SOURCES:  
BASEMAP - ESRI BASEMAPS  
LAYERS - GEOSPATIAL INFORMATION  
COORDINATE SYSTEM: